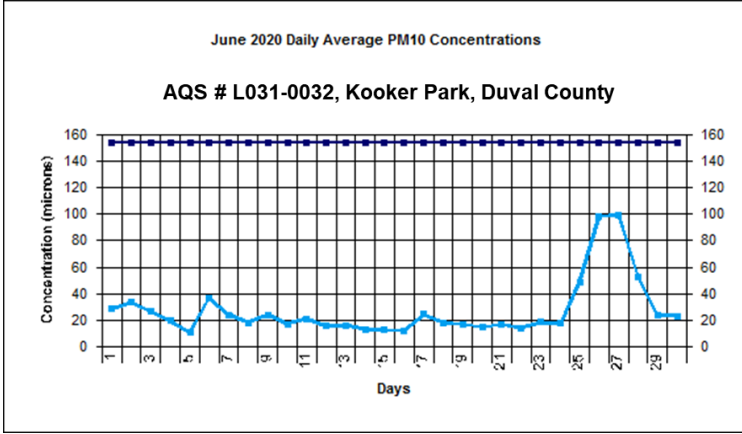
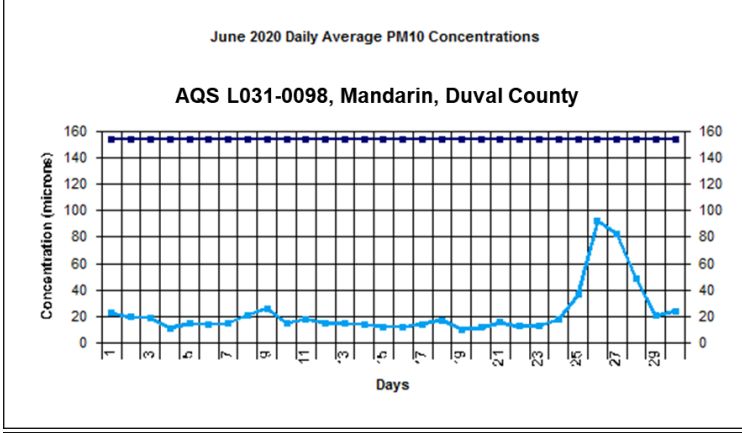


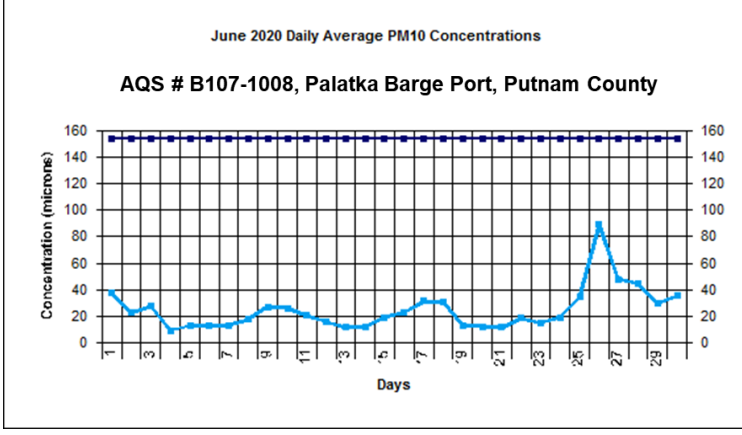
30.42, -86.65
Located in extreme western end of panhandle.



30.35, -81.67
Located the center of Jacksonville.



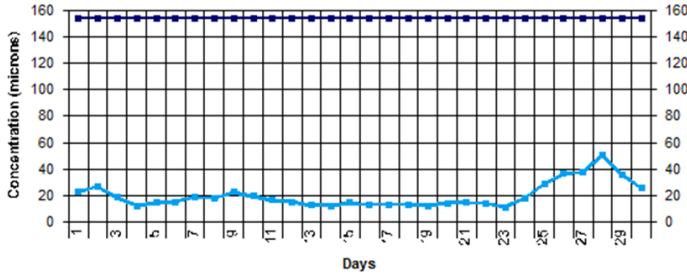
30.13, -81.63
Mandarin is in a rural area, on the St. Johns River, south of Jacksonville.



29.68, -81.65
Rural area. Site on St. Johns River

June 2020 Daily Average PM10 Concentrations

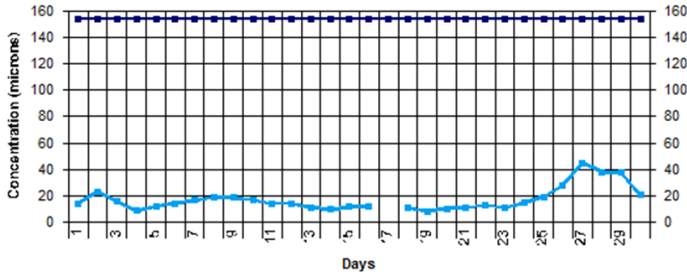
AQS # C127-5002, Daytona - Blind Services, Volusia County



29.20, -81.07
In the city of Daytona

June 2020 Daily Average PM10 Concentrations

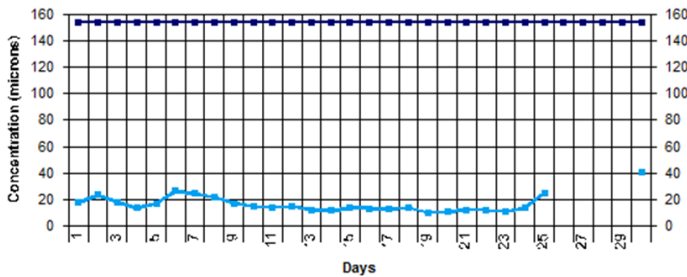
AQS # C117-1002, Sanford, Seminole County



28.73, -81.3
In Sanford, in a suburb in an area of housing sprawl.

June 2020 Daily Average PM10 Concentrations

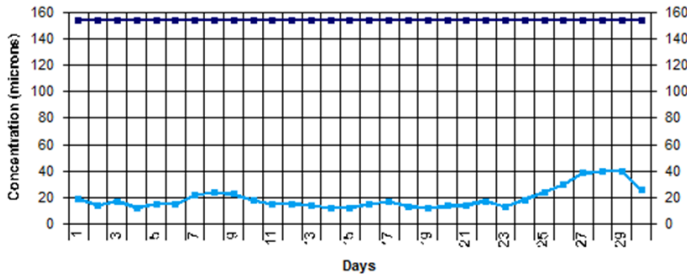
AQS # C009-0007, Melbourne, Brevard County



28.05, -80.62

June 2020 Daily Average PM10 Concentrations

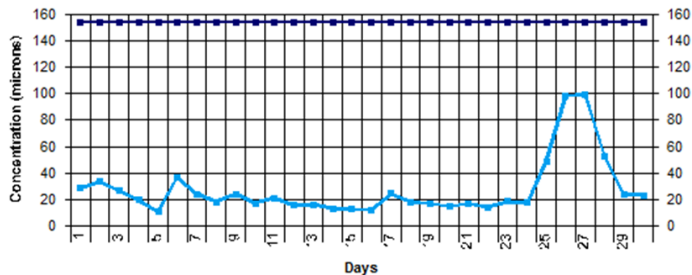
AQS # D105-6006, Baptist Children's, Polk County



28.02, -81.97
Baptist Children's Home is near Lakeland.

June 2020 Daily Average PM10 Concentrations

AQS # L057-0083, Gardinier Park, Hillsborough County

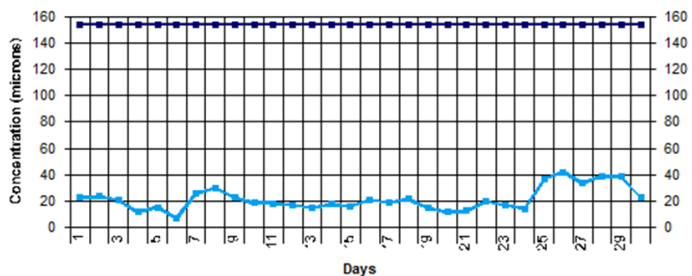


27.87, -82.38

Gardinier Park is on the coast south of Tampa.

June 2020 Daily Average PM10 Concentrations

AQS # L057-1035, Davis Island, Hillsborough County

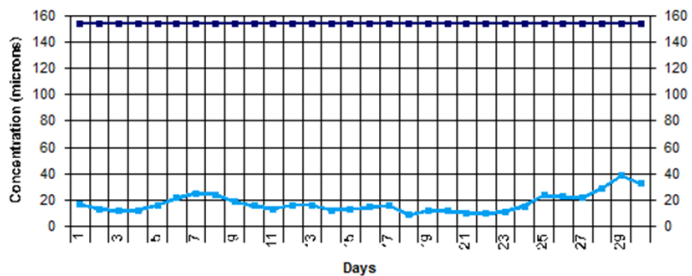


-27.93, -82.45

Davis Island is on the bay at Tampa.

June 2020 Daily Average PM10 Concentrations

AQS # E071-0005, Winkler Pump Station, Lee County

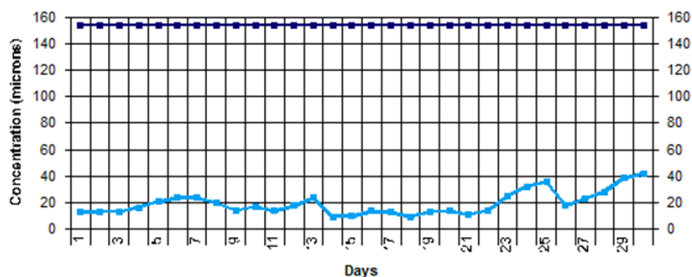


26.6, -81.87

In Fort Myers. Near the Bay.

June 2020 Daily Average PM10 Concentrations

AQS # L011-0034, Daniela Banu (NCore), Broward County

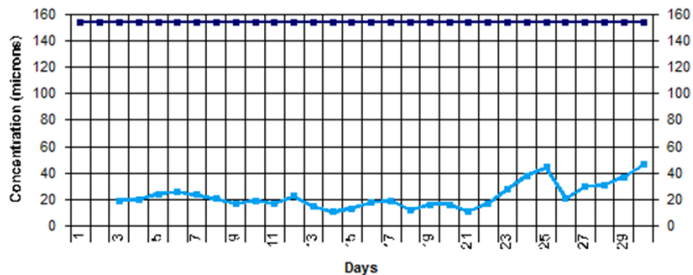


26.05, -80.25

This station is located in the center of a densely populated region of Hollywood – Ft. Lauderdale.

June 2020 Daily Average PM10 Concentrations

AQS # L086-1016, Miami Fire Station, Miami-Dade County



25.8, -80.22

This site is in the middle of the high-density urban area very close to the heart of downtown Miami. Near the central medical complex.